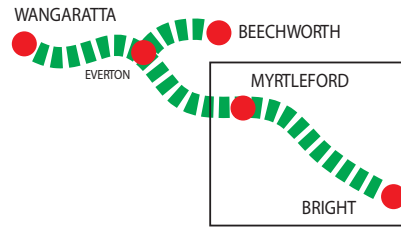
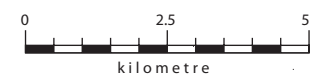


SECTION 4: MYRTLEFORD TO BRIGHT

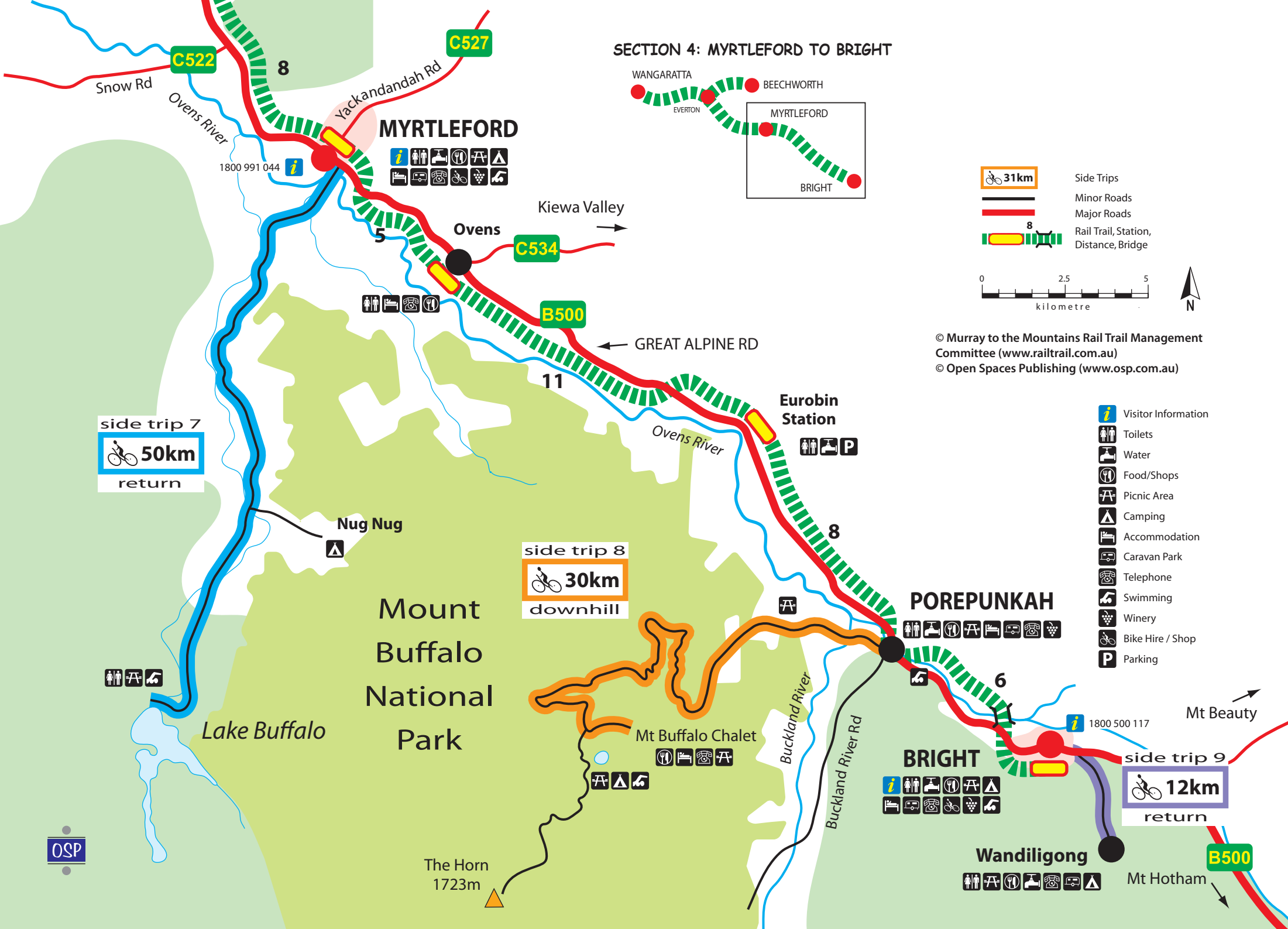


31km Side Trips
 Minor Roads
 Major Roads
 8 Rail Trail, Station, Distance, Bridge



© Murray to the Mountains Rail Trail Management Committee (www.railtrail.com.au)
 © Open Spaces Publishing (www.osp.com.au)

- Visitor Information
- Toilets
- Water
- Food/Shops
- Picnic Area
- Camping
- Accommodation
- Caravan Park
- Telephone
- Swimming
- Winery
- Bike Hire / Shop
- Parking



side trip 7
50km
 return

side trip 8
30km
 downhill

side trip 9
12km
 return

